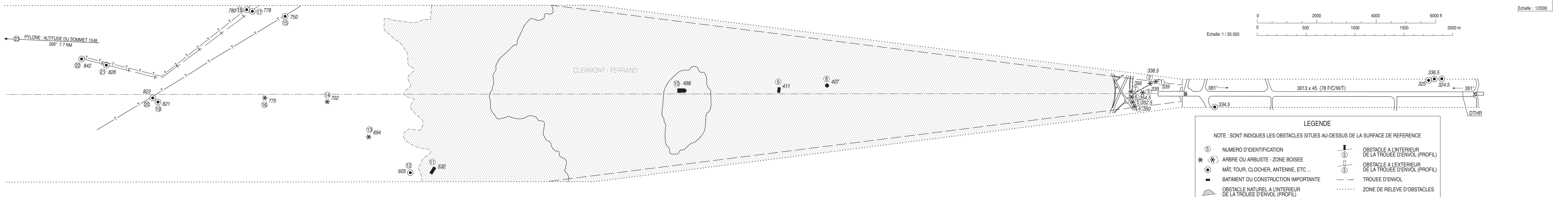
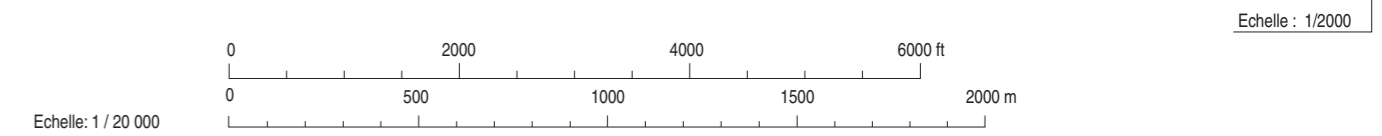
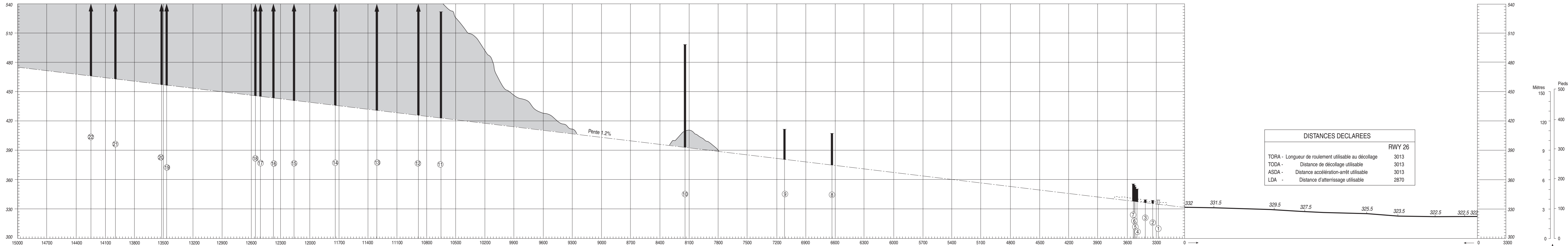


CARTE D'OBSTACLES D'AERODROME OACI TYPE A
Aerodrome obstacles chart ICAO A type

CLERMONT FERRAND AUVERGNE
RWY 26

VAR 1° E (20)

DIMENSIONS ET HAUTEURS
EN METRES



Levé exécuté en 2014
Nivellement rattaché au N.G.F.

TOLERANCES CONFORMES AUX PRESCRIPTIONS DE L'OACI